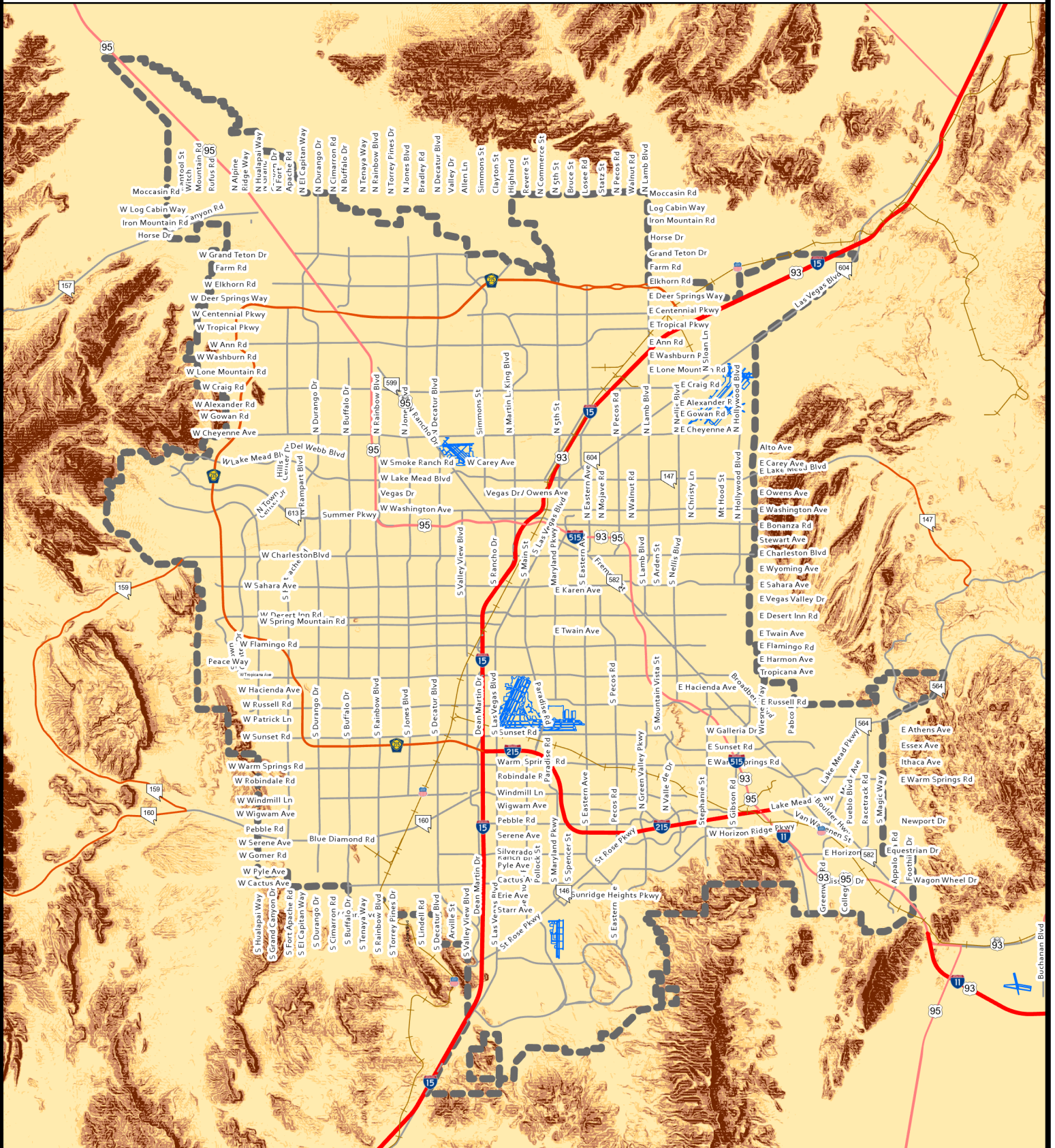







Las Vegas Valley 2006 Slope Map



-  BLM Disposal Area
-  slope less than 12%
-  slope => 12% and < 25%
-  slope => 25% and < 50%
-  slope => 50%

Date Prepared: August 2, 2023

This information is for display purposes only.
No liability is assumed as to the accuracy of the
data delineated hereon.



0 2 4 8

Miles

 **CLARK COUNTY**
COMPREHENSIVE PLANNING